







# CITY OF HOBBS PLANNING DISTRICT MAP

The locations and boundaries of the various planning districts established by Ordinance 980 are shown on the Planning District Map which accompanies this Ordinance. - March 17, 2008

- Areas**
-  MHP
  -  MHS
  -  RVP
  -  MHP Amended 10-08
  -  RVP Amended 10-08
  -  citylimits

**NORTH MAP**