







CITY OF HOBBS PLANNING DISTRICT MAP

The locations and boundaries of the various planning districts established by Ordinance 980 are shown on the Planning District Map which accompanies this Ordinance. - March 17, 2008

SOUTH MAP

- Areas**
-  MHP
 -  MHS
 -  RVP
 -  MHP Ammended 10-08
 -  RVP Ammended 10-08
 -  citylimits